


ANTARCTIC CIRCLE - IN THE WAKE OF CHARCOT | LE COMMANDANT CHARCOT



TRIP CODE
ACPOCPI
DEPARTURE
05/12/2025, 19/12/2025, 02/01/2026
DURATION
16 Days
LOCATIONS
Antarctic Circle, Antarctic Peninsula


INTRODUCTION

NO SINGLE SUPPLEMENT ON SELECTED DEPARTURES*

Discover some of the most remote and unique islands of Antarctica as you undertake this incredible expedition. Cruise into the vast mysteries of the Bellingshausen Sea and discover the remote Peter I Island of which the, summit still remains untouched today. Be among some of the only people to ever travel to these two incredible islands beyond the Antarctic Polar Circle.

Prices are correct at time of publishing (8 July 2024) but are subject to change at any time until the time of booking and terms and conditions apply. Please contact us for more information and enquire for details and availability.

ITINERARY

DAY 1: Arrive & spend the night in Santiago

Arrive in Santiago and spend the night exploring before starting your voyage the next day.




ANTARCTIC CIRCLE - IN THE WAKE OF CHARCOT | LE COMMANDANT CHARCOT

DAY 2: Arrival & embarkation in Ushuaia


Take a charter flight from Santiago to Ushuaia. Capital of Argentina's Tierra del Fuego province, Ushuaia is considered the gateway to the White Continent and the South Pole. Nicknamed “El fin del mundo” by the Argentinian people, this city at the end of the world nestles in the shelter of mountains surrounded by fertile plains that the wildlife seem to have chosen as the ultimate sanctuary. With its exceptional site, where the Andes plunge straight into the sea, Ushuaia is one of the most fascinating places on earth, its very name evocative of journeys to the unlikely and the inaccessible... Embarkation is scheduled between 4 and 5pm with departure set for approximately 6pm. Capital of Argentina's Tierra del Fuego province, Ushuaia is considered the gateway to the White Continent and the South Pole. Nicknamed “El fin del mundo” by the Argentinian people, this city at the end of the world nestles in the shelter of mountains surrounded by fertile plains that the wildlife seem to have chosen as the ultimate sanctuary. With its exceptional site, where the Andes plunge straight into the sea, Ushuaia is one of the most fascinating places on earth, its very name evocative of journeys to the unlikely and the inaccessible. *package price includes a pre-night accommodation in Santiago, a flight from Santiago to Ushuaia on Embarkation day, and a return flight to Santiago on the final day with transfers.



TRIP CODE
ACPOCPI
DEPARTURE
05/12/2025, 19/12/2025, 02/01/2026
DURATION
16 Days
LOCATIONS
Antarctic Circle, Antarctic Peninsula


DAY 3: Crossing the Drake - Day 3 to 4

Use your days spent in the Drake Passage to familiarise yourself with your ship and deepen your knowledge of the Antarctic. The Expedition Leader will first present the IAATO rules of conduct that must be observed during landings in the region and will explain everything you need to know about the zodiac outings. Lectures about the history and wildlife of the Antarctic will be an opportunity for you to learn more about this magical region, where every cruise is a unique experience. From the ship's bridge, you will experience exceptional sailing moments before joining the naturalist-guides on your ship's exterior decks to look out for albatrosses, cape petrels, and other seabirds flying over the Drake Passage.




ANTARCTIC CIRCLE - IN THE WAKE OF CHARCOT | LE COMMANDANT CHARCOT

DAY 5: Crossing the Antarctic Circle & The Gullet

Weather permitting, we'll cross the mythic line of the Antarctic Polar Circle, located along 66°33' south of the Equator. This iconic area demarcates the point from which it is possible to view the midnight sun during the December solstice. Within this circle, the sun remains above the horizon for 24 consecutive hours at least once a year. Crossing this line, an experience known to few people, is sure to be an unforgettable highlight of your cruise through the polar regions. The sumptuous landscapes of this narrow channel between Adelaide Island and Graham Land attract all visitors sailing towards Marguerite Bay. It is like an ice palace, its immaculate white walls reflected in the frozen mirror formed by the waters of the Southern Ocean, scattered with icebergs and gleaming blocks of ice. This passage was explored for the first time by the Jean-Baptiste Charcot expedition in 1909, which sketched its position. It was then surveyed in 1936 by the British expedition under John Rymill. It is here in this magical setting that some of the first subaquatic images of the Antarctic were shot during Philippe Cousteau's four-month expedition to Antarctica between 1972 and 1973.



TRIP CODE
ACPOCPI
DEPARTURE
05/12/2025, 19/12/2025, 02/01/2026
DURATION
16 Days
LOCATIONS
Antarctic Circle, Antarctic Peninsula


DAY 6: Charcot Island - Day 6 & 7


When he discovered this island surrounded by sea ice in 1910 from aboard the Pourquoi Pas ? as he mapped Alexander Island, Jean-Baptiste Charcot had not be able to get less than 40 miles away from it. Situated in a zone that experiences frequent low-pressure systems and regular cloud cover, the island remains in many ways an enigma. It is entirely covered in ice and sheer cliffs, with the exception of the rocky outcrops extending over a dozen kilometres in the far north-west. The ice in the narrowest part of Wilkins Sound has been cracking in recent times, thus officially detaching this island from its neighbour, Alexander Island, lying 50 km away. Very few people have landed on this largely untouched island, whose waters attract numerous seabirds, such as petrels, Antarctic terns and skuas.



ANTARCTIC CIRCLE - IN THE WAKE OF CHARCOT | LE COMMANDANT CHARCOT

DAY 8: Bellingshausen Sea

Stretching from the west of the Antarctic Peninsula to the Amundsen Sea, the Bellingshausen Sea was named after the Russian admiral and explorer who has been attributed the first confirmed sighting of mainland Antarctica, in 1820. Among others, its waters surround two of the Antarctic's largest islands: Alexander Island and Thurston Island. You will explore this sea amid ice floe, blocks of sea ice and majestic icebergs. The coastal areas along the Bellingshausen Sea are also renowned as the home of colonies of emperor penguins. Depending on the month of the southern summer, you will perhaps be lucky enough to observe isolated adults, adolescents seeking emancipation or recently independent new adults.



DAY 9: At Sea


Spend exceptional moments sailing aboard Le Commandant Charcot, the world's first luxury polar exploration vessel and the first PC2-class polar cruise ship capable of sailing into the very heart of the ice, on seas and oceans which the frozen conditions render inaccessible to ordinary ships. Le Commandant Charcot is fitted with oceanographic and scientific equipment selected by a committee of experts. Take advantage of the on-board lectures and opportunities for discussion with these specialists to learn more about the poles. Participate in furthering scientific research with PONANT and let us discover together what these fascinating destinations have yet to reveal to us.



DAY 10: Marguerite Bay

The icebergs are each more majestic than the next and scattered around the deep and intense blue waters of Marguerite Bay, one of the most beautiful regions in the Antarctic. It is delimited in the north by the mountainous Adelaide Island, in the south by George VI Sound and Alexander Island, and in the east by the Fallières Coast. Charcot named it after his wife during his second expedition to the Antarctic between 1908 and 1910. In 1909, in the southern summer when the skies are at their clearest, he led an important scientific mission to map and study this region. The bay is home to a number of cetaceans and you may get the chance to observe leopard seals or Adelie penguins.




TRIP CODE
ACPOCPI
DEPARTURE
05/12/2025, 19/12/2025, 02/01/2026
DURATION
16 Days
LOCATIONS
Antarctic Circle, Antarctic Peninsula


ANTARCTIC CIRCLE - IN THE WAKE OF CHARCOT | LE COMMANDANT CHARCOT


DAY 11: Pourquoi Pas Island


Le Commandant Charcot will land on the coast of Pourquoi Pas Island, so named in the 1930s by John Riddoch Rymill in honour of Jean-Baptiste Charcot, who discovered it from aboard his ship Le Pourquoi Pas during his second expedition to Antarctica between 1908 and 1910. This mountainous island, situated in the north of Marguerite Bay between Graham Land and Adelaide Island, is 28 km long and 14 km large. It is scattered with narrow fjords and snow-covered mountains. You will go to shore in a zodiac dinghy with your expedition team and you could get the chance to observe Adelie penguins going about their business on the island's rocky shores.



DAY 12: Antarctic Peninsula - Day 12 to 13

Succumb to the magic of a place unlike any other. To this day, the mythical Antarctic Peninsula still holds real fascination and promises its visitors unforgettable moments. Throughout your adventure in this icy realm, you will find yourself in the heart of a spectacular decor in subtle shades of blue and white, surrounded by exceptional wildlife. Penguins, humpback whales, seals and giant petrels are at home here, as are elephant seals, fur seals, Antarctic minke whales, and orcas. Depending on which sites you will be lucky enough to visit, you may get the chance to observe them and share with them the beauty of these extreme parts. Each day, based on ice conditions, the Captain and the Expedition Leader will suggest zodiac outings or landings to discover the infinite riches of the Antarctic Peninsula. Glaciers, ice floe, tabletop icebergs, mountain peaks that plunge straight into the sea, volcanic beaches, research stations, enchanting bays, and vestiges of the whaling industry: these are the faces of the Antarctic that will likely reveal themselves to you, in a hushed and surreal atmosphere. You will sail in the wake of Jean-Baptiste Charcot, Adrien de Gerlache and Sir Ernest Shackleton, great Antarctic explorers who, from the 19th century, set out to conquer these remote and uninhabited lands.



TRIP CODE
ACPOCPI
DEPARTURE
05/12/2025, 19/12/2025, 02/01/2026
DURATION
16 Days
LOCATIONS
Antarctic Circle, Antarctic Peninsula


ANTARCTIC CIRCLE - IN THE WAKE OF CHARCOT | LE COMMANDANT CHARCOT

DAY 14: Crossing the Drake - Day 14 to 15


If there is one place, one sea, one waterway dreaded by tourists, researchers and hardened seafarers alike, it is undoubtedly Drake Passage. Situated at the latitude of the infamous Furious Fifties winds, between Cape Horn and the South Shetland Islands, it is the shortest route to connect Antarctica to South America. Seasoned navigators will tell you that you must earn your visit to the White Continent! As the Antarctic convergence zone where cold currents rising up from the South Pole meet warmer equatorial water masses, Drake Passage harbours a very diverse marine fauna. Don't forget to look to the sky to catch a glimpse of elegant albatross and Cape petrels, playfully floating about in the wind around your ship.



DAY 16: Disembark in Ushuaia & fly to Santiago

Your expedition has come to an end! Disembarkation will take place approximately 8:30am. You will be taken to the airport for your flight back to Santiago.




TRIP CODE
ACPOCPI
DEPARTURE
05/12/2025, 19/12/2025, 02/01/2026
DURATION
16 Days
LOCATIONS
Antarctic Circle, Antarctic Peninsula


INCLUSIONS & DETAILS

Accommodation	Hotel & Cabin on board a ship
----------------------	-------------------------------

ANTARCTIC CIRCLE - IN THE WAKE OF CHARCOT | LE COMMANDANT CHARCOT

Inclusions	<p>INCLUSIONS Cabin accommodation whilst on board Le Commandant Charcot 1-night hotel accommodation the night in Santiago before embarkation Arrival Shuttle Transfer from Airport to Hotel in Santiago Group Transfer from Santiago Hotel to Airport on Day of Embarkation Return flights from Santiago to Ushuaia in economy class Group Arrival & Departure Transfers in Ushuaia All meals whilst on board Open bar (no premium brands) Mini bar in your stateroom (Champagne additional fee) All scheduled landings and excursions, conditions permitting Guiding and lectures by expedition team Complimentary Polar expedition jacket Free use of rubber boots for shore excursions All port taxes Comprehensive pre and post voyage informational material Free WIFI Kayaking Activities (limited places available)</p> <p>EXCLUSIONS Airfares other than specified Visa and reciprocity fees (if applicable) Travel Insurance Personal expenses such as laundry Gratuities for the crew (recommend US\$15 per person per day) Optional Activities not mentioned in itinerary</p>
Difficulty Rating	2 (light adventure)
Single Surcharge	Subject to availability upon request, contact us for more details.
Notes	<p>Prices are based on per person, twin share. Prices are correct at time of publishing but are subject to change at any time. Itinerary is subject to change depending on weather and ice conditions.</p>
Price Dependent upon	Departure date, fuel surcharges, cabin category, currency fluctuations, seasonality and availability.

TRIP CODE
ACPOCPI
DEPARTURE
05/12/2025, 19/12/2025, 02/01/2026
DURATION
16 Days
LOCATIONS
Antarctic Circle, Antarctic Peninsula


SUSTAINABILITY